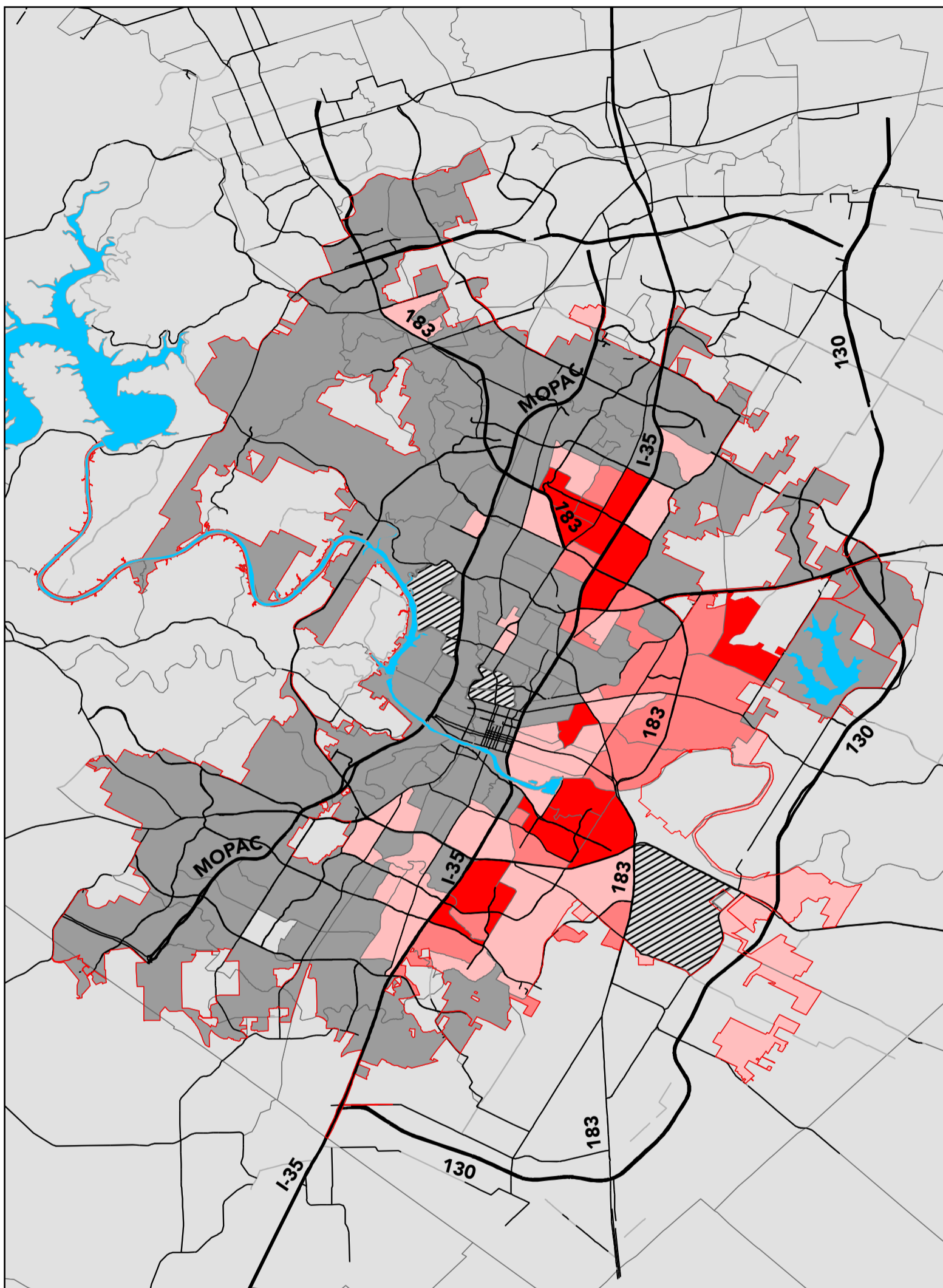








Most Vulnerable Census Tracts (2016)



Average of all Z-Scores

-  Vulnerable (.5 - 1)
-  More Vulnerable (1 - 1.5)
-  Most Vulnerable (1.5 or greater)
-  Eliminated Tracts
-  Study Area
-  Austin City Limits

0 1 2 4 6 8 Miles